






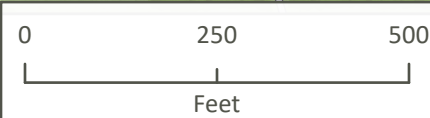
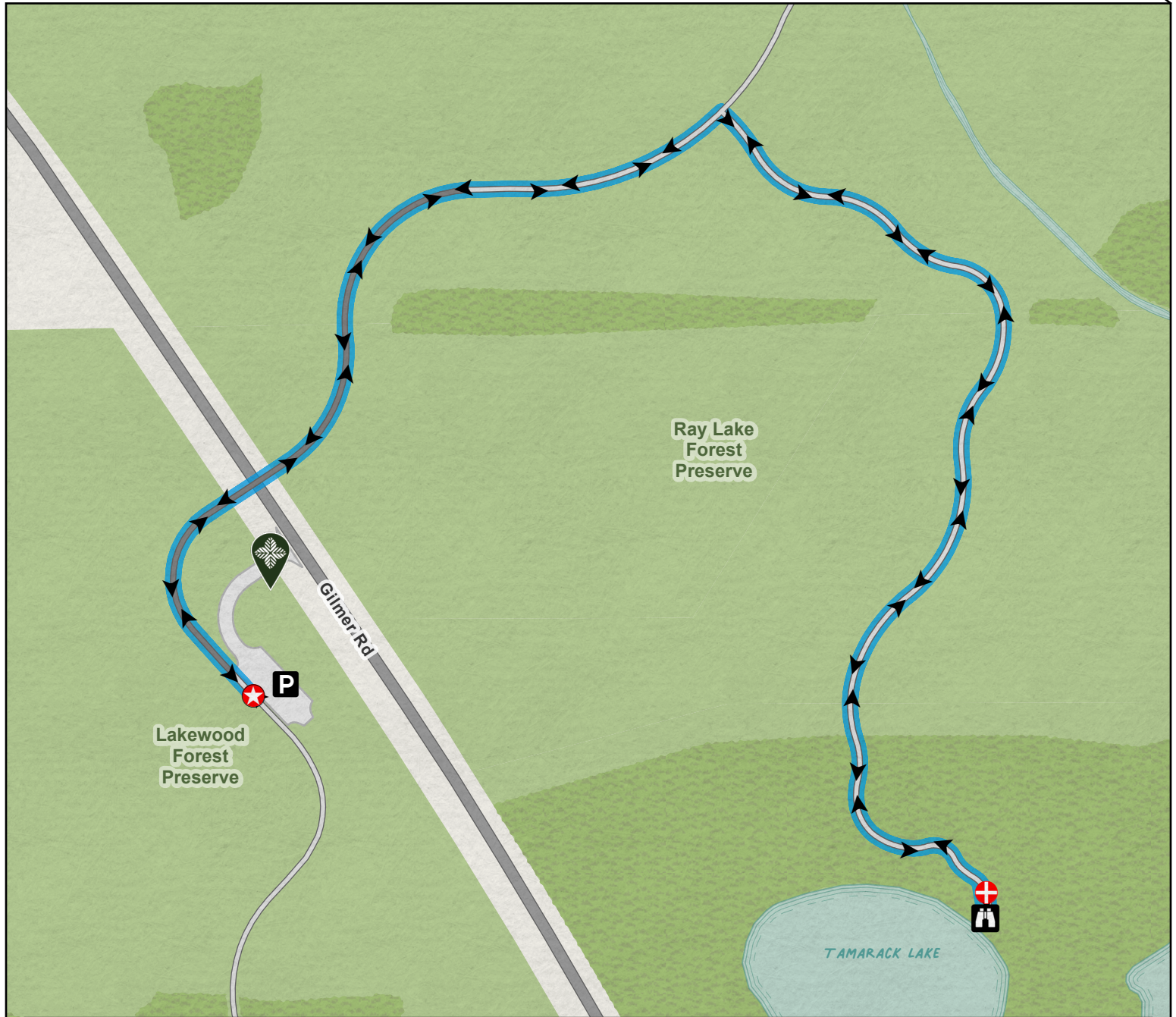
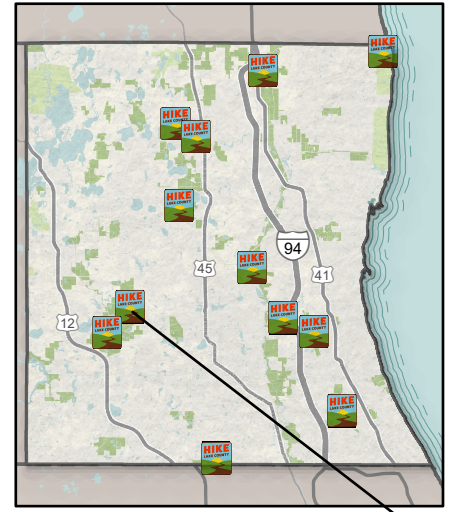
Fort Hill Trail/Ray Lake Forest Preserve

Address: 28444 N. Gilmer Road | Wauconda, IL 60060

Trail Length: 1.3 Miles

Instructions: Trail begins at parking lot, take trail north and make the first right. Head to the overlook and back.

- | | | |
|----------------------------|----------------------------------------------------------------------------------------------------|----------------------------------------------------------------------------------------------|
| L
E
G
E
N
D |  Vehicular Access |  Turnaround |
| |  Parking Lot |  Overlook |
| |  Start/End | |
| | | |



Hike Lake County Trail Surface

 Asphalt  Gravel

