








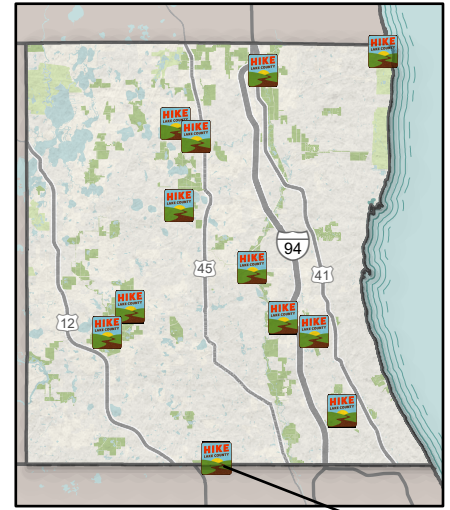
Buffalo Creek Forest Preserve

Address: 18163 W. Checker Road | Long Grove, IL 60047

Trail Length: 1.9 Miles

Instructions: Use Checker Road parking lot, west of Arlington Heights Road.
Trail begins by the parking lot.

- | | | | | |
|----------------------------|---|------------------|---|----------|
| L
E
G
E
N
D |  | Vehicular Access |  | Toilet |
| |  | Trail Access |  | Overlook |
| |  | Parking Lot |  | Fishing |
| |  | Start/End | | |








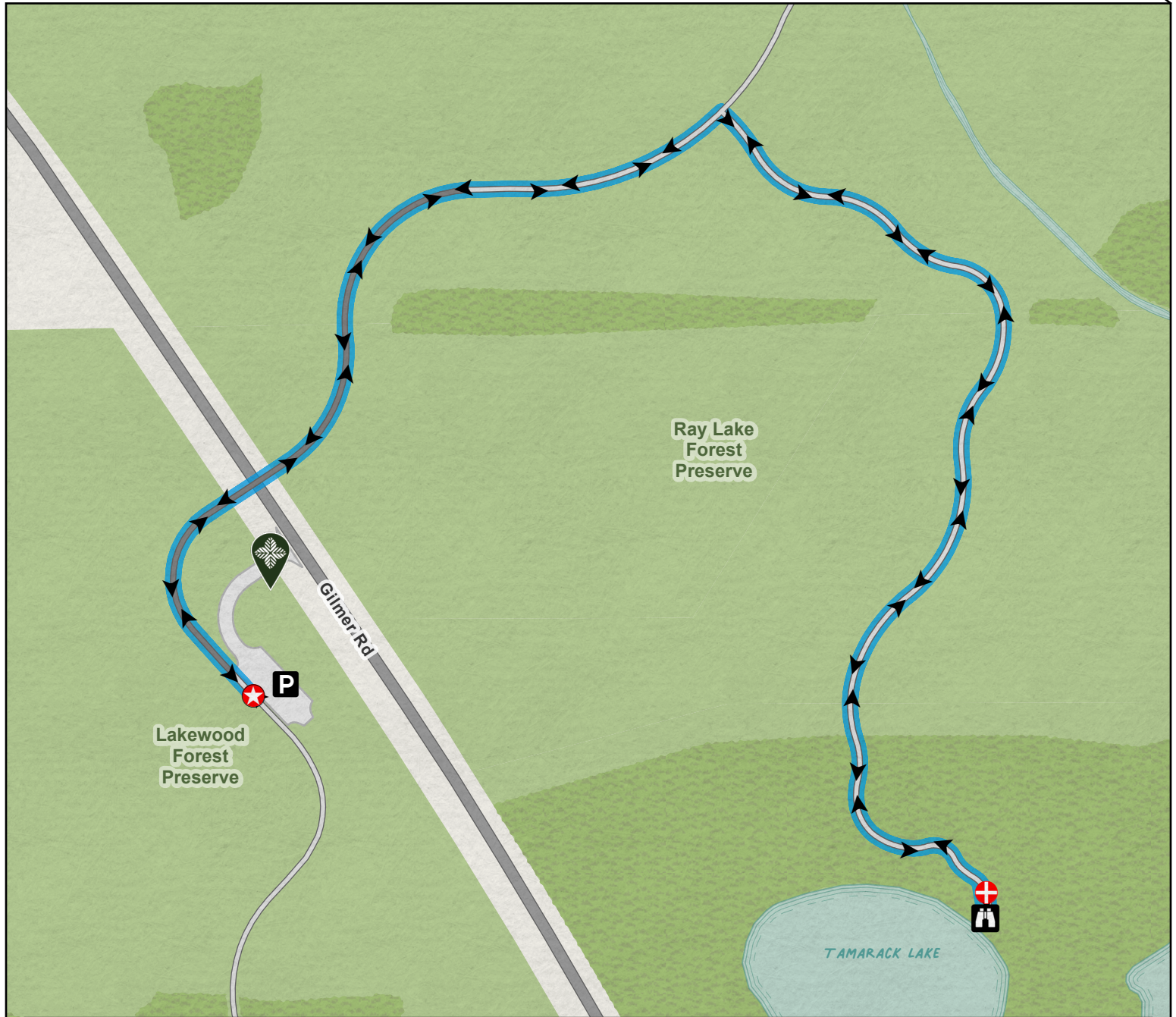
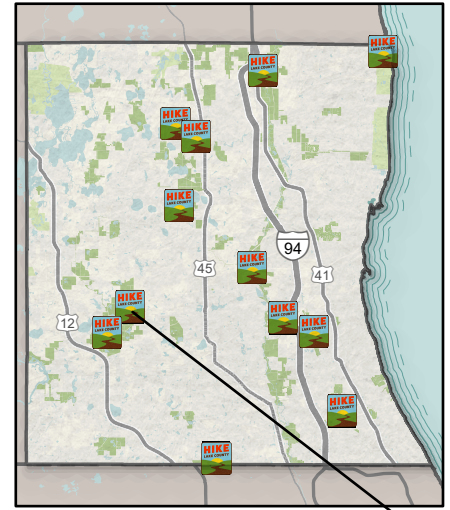
Fort Hill Trail/Ray Lake Forest Preserve

Address: 28444 N. Gilmer Road | Wauconda, IL 60060

Trail Length: 1.3 Miles

Instructions: Trail begins at parking lot, take trail north and make the first right. Head to the overlook and back.

- | | | |
|----------------------------|--|--|
| L
E
G
E
N
D |  Vehicular Access |  Turnaround |
| |  Parking Lot |  Overlook |
| |  Start/End | |
| | | |



Hike Lake County Trail Surface

0 250 500
Feet

Asphalt Gravel











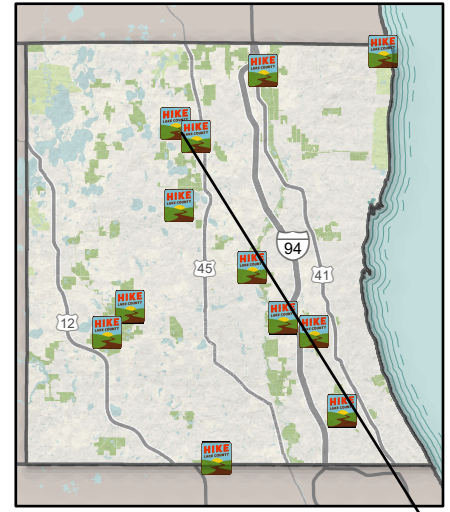
Hastings Lake Forest Preserve

Address: 21155 W. Gelden Road | Lake Villa, IL 60046

Trail Length: 2.1 Miles

Instructions: Use Shelter B & C parking lot. Trail begins in southeast corner of parking lot and follows the paved Blue Loop around Hastings Lake. ****Counts as two trails****

- | | | | | |
|----------------------------|---|------------------|---|--------------|
| L
E
G
E
N
D |  | Vehicular Access |  | Toilet |
| |  | Trail Access |  | Overlook |
| |  | Parking Lot |  | Fishing Pier |
| |  | Start/End |  | Fishing |
| |  | Picnic Shelter | | |








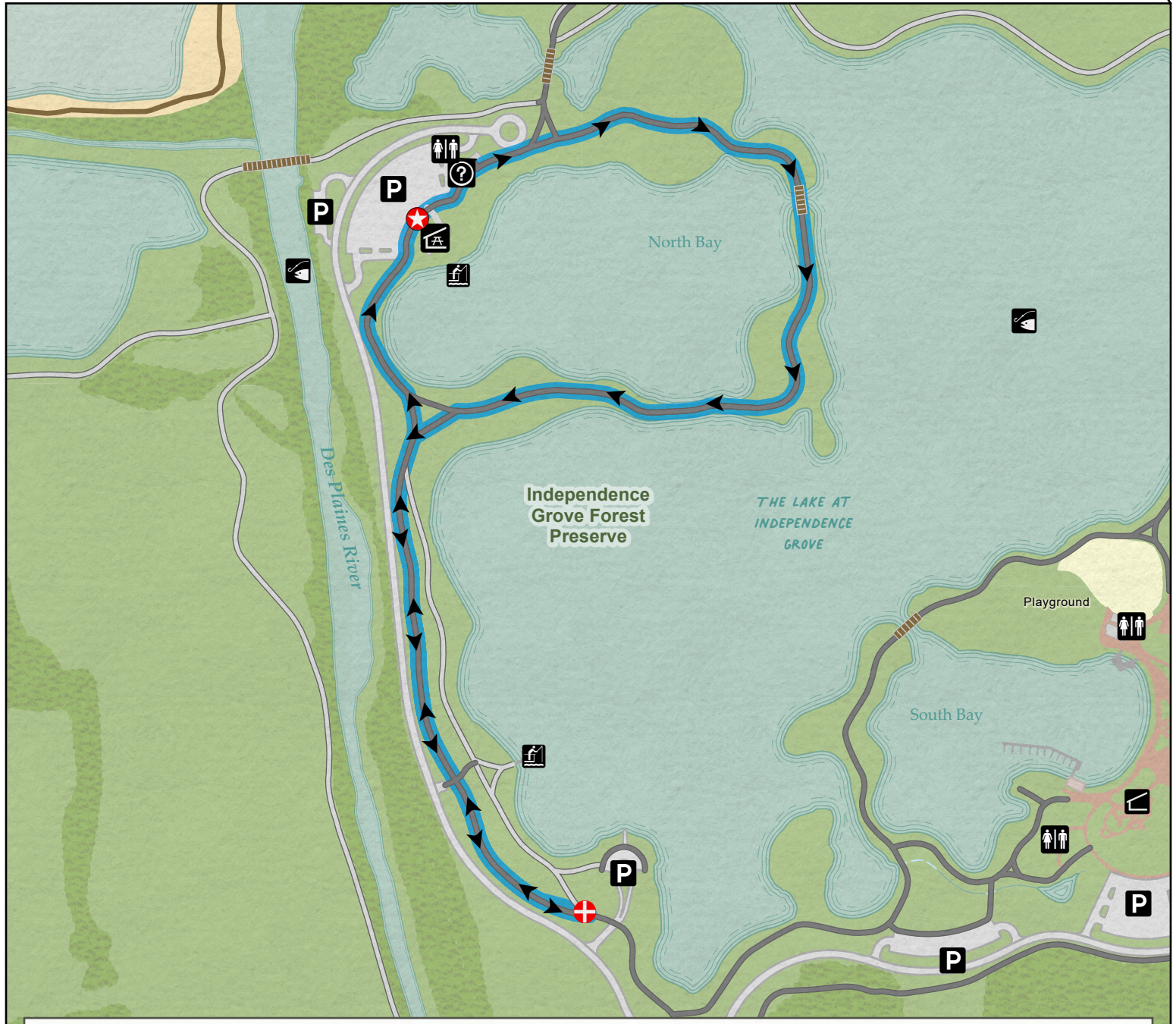
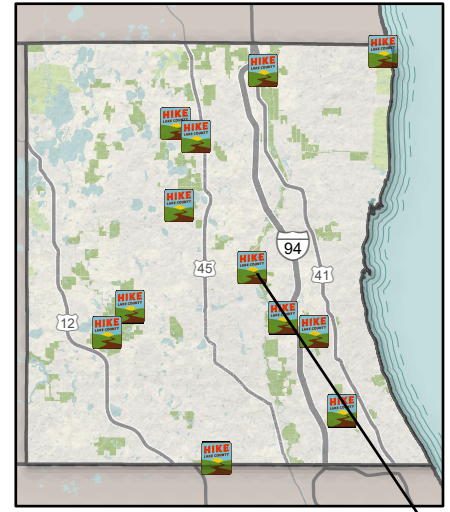
Independence Grove Forest Preserve

Address: 16400 W. Buckley Road | Libertyville, IL 60048

Trail Length: 1.4 Miles

Instructions: Entrance is on Buckley Road. Use parking lot K. Trails starts and ends by North Bay Pavilion. Trail goes around North Bay Loop, then south and straight back. No dogs allowed.

- | | |
|--|---|
| P Parking Lot |  Shade Shelter |
| ★ Start/End |  Toilet |
| + Turnaround |  Fishing Pier |
| ? Kiosk |  Fishing |
|  Picnic Shelter | |



Hike Lake County Trail Surface

0 250 500
Feet

 Boardwalk  Asphalt  Gravel









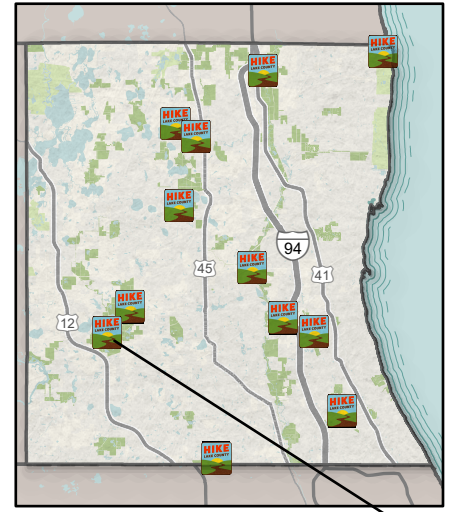
Lakewood Forest Preserve

Address: 27277 Forest Preserve Road | Wauconda, IL 60084

Trail Length: 1.6 Miles

Instructions: Use Taylor Lake Parking Lot located on Forest Preserve Road. Trail starts northwest of the parking lot.

LEGEND		Vehicular Access		Toilet
		Parking Lot		Overlook
		Start/End		Fishing Pier
		Picnic Shelter		Fishing



Hike Lake County Trail Surface

0 250 500
Feet

Asphalt Grass

N









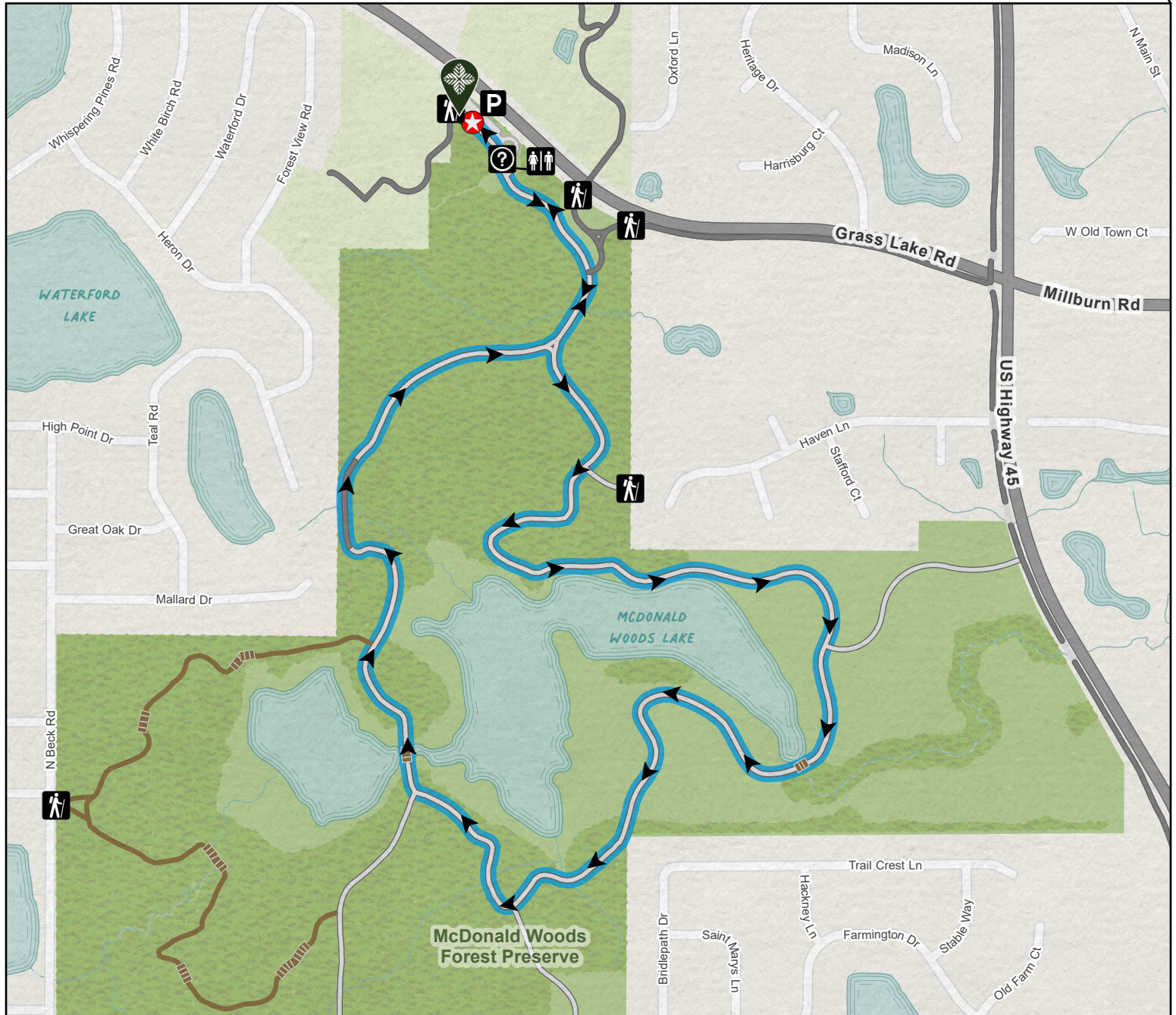
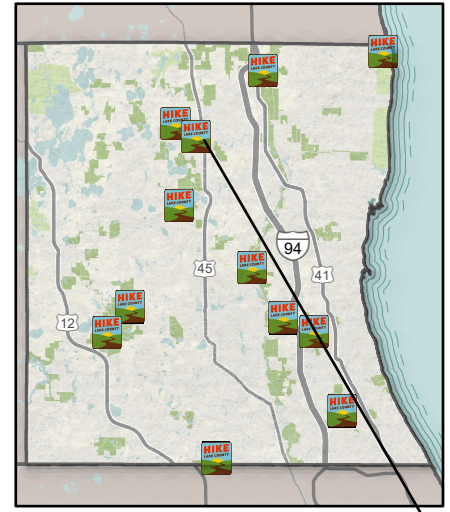
McDonald Woods Forest Preserve

Address: 19611 W. Grass Lake Road | Lindenhurst, IL 60046

Trail Length: 2.3 Miles

Instructions: Entrance is on Grass Lake Road. Trail starts by kiosk. ****Counts as two trails.**

- | | | |
|----------------------------|--|---|
| L
E
G
E
N
D |  Vehicular Access |  Start/End |
| |  Trail Access |  Kiosk |
| |  Parking Lot |  Toliet |



Hike Lake County Trail Surface

0 250 500
Feet

 Boardwalk  Asphalt  Gravel



Middlefork Savanna Forest Preserve

Address: 1401 Middlefork Drive | Lake Forest, IL 60045

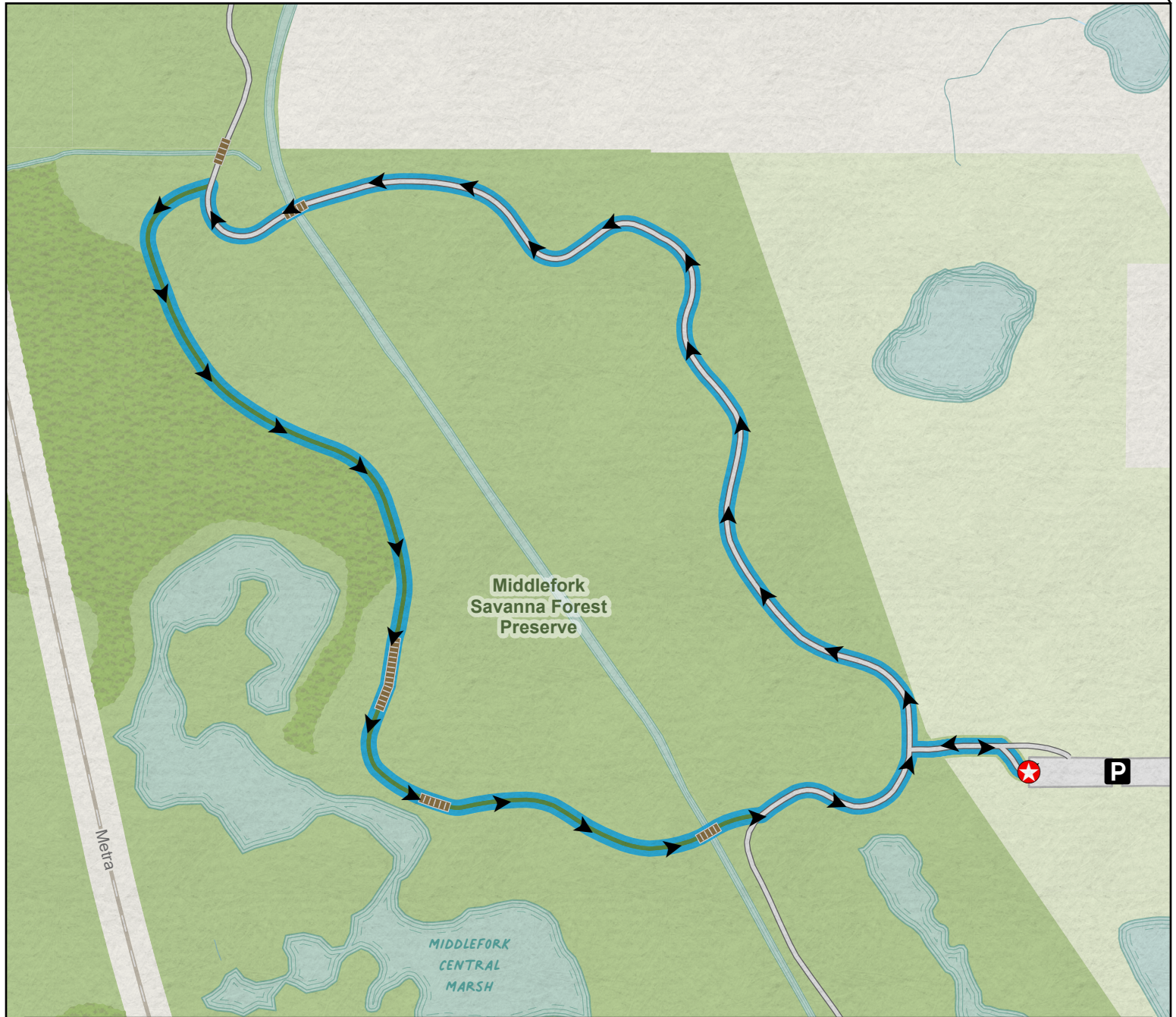
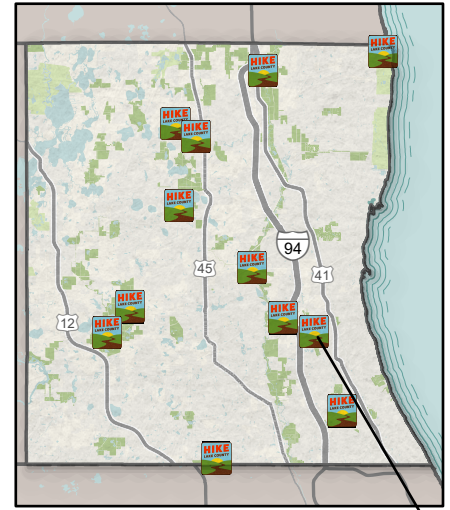
Trail Length: 1.2 Miles

Instructions: Use parking lot adjacent to Elawa Farm. Trail begins at west end of parking lot. No dogs allowed.

L
E
G
E
N
D

 Parking Lot

 Start/End



Hike Lake County Trail Surface

0 250 500
Feet

 Boardwalk  Gravel  Grass






N

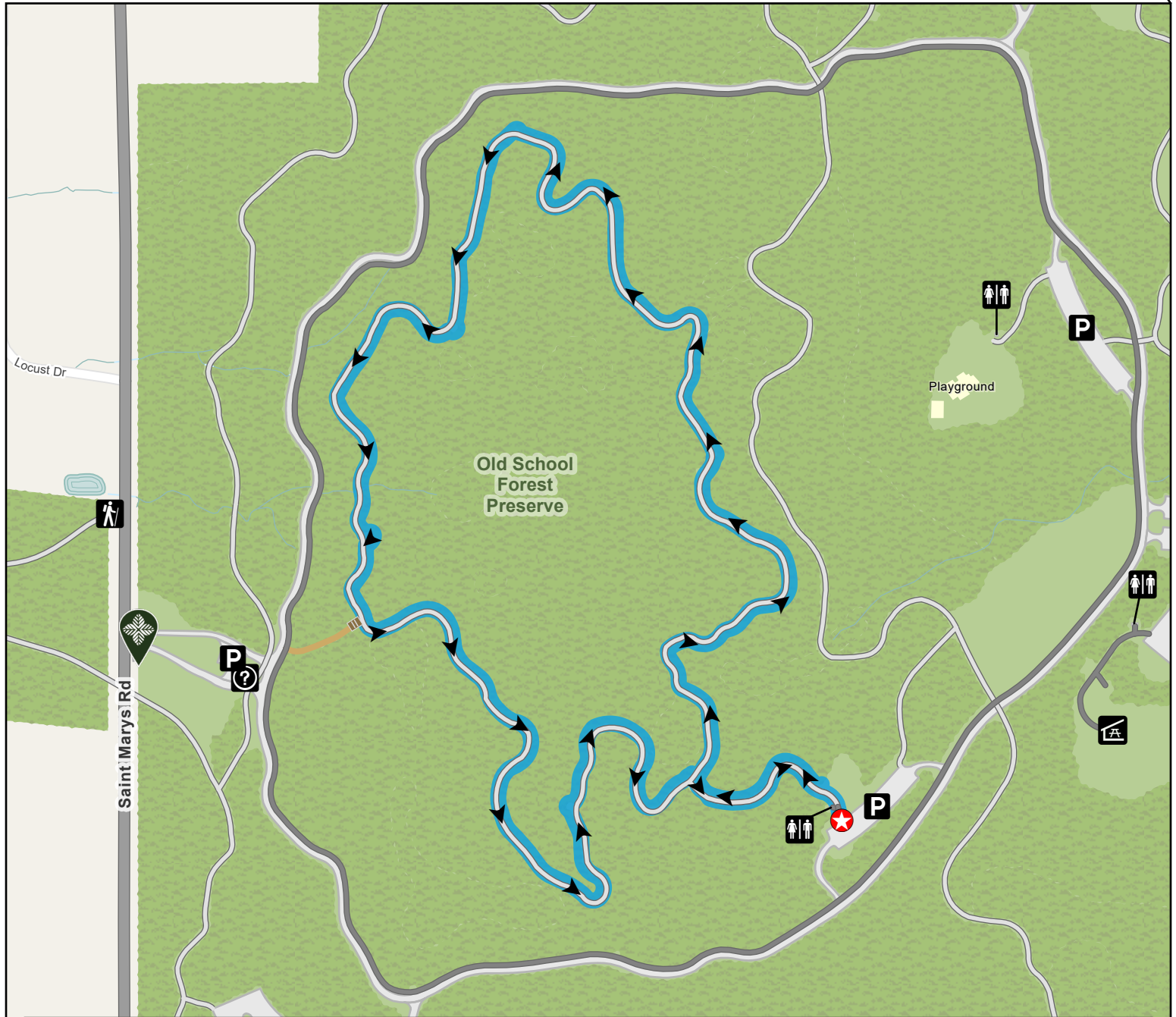
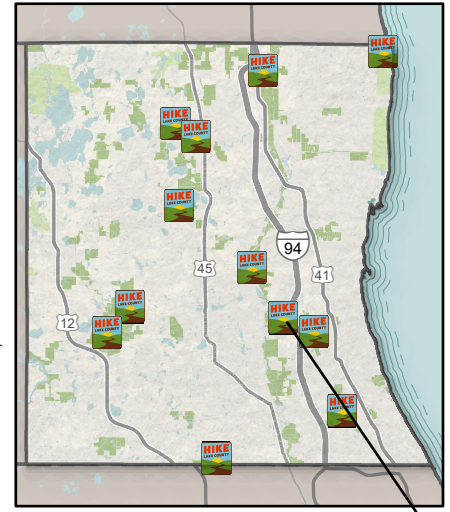
Old School Forest Preserve

Address: 28285 St. Mary's Road | Mettawa, IL 60048

Trail Length: 1.4 Miles

Instructions: Drive past entrance parking lot to find Trails Parking (after Shelter B). Trail starts/ends by bathrooms.

- | | | | | |
|--------|---|------------------|---|----------------|
| LEGEND |  | Vehicular Access |  | Kiosk |
| |  | Trail Access |  | Picnic Shelter |
| |  | Parking Lot |  | Toilet |
| |  | Start/End | | |
| | | | | |



Hike Lake County Trail Surface

0 250 500
Feet

Asphalt Gravel

N







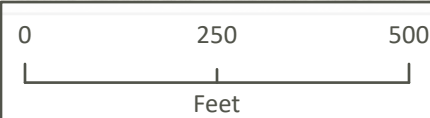
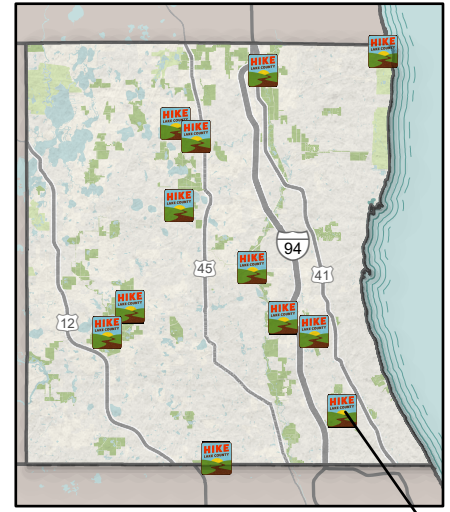
Prairie Wolf Forest Preserve

Address: 11403 W. Route 22 | Deerfield, IL 60015

Trail Length: 0.9 Miles

Instructions: Preserve entrance is on Half Day Road (IL-22). Trail starts on the southeast end of the parking lot.

- L
E
G
E
N
D**
-  Vehicular Access
 -  Parking Lot
 -  Start/End
 -  Overlook



Hike Lake County Trail Surface

 Boardwalk  Gravel










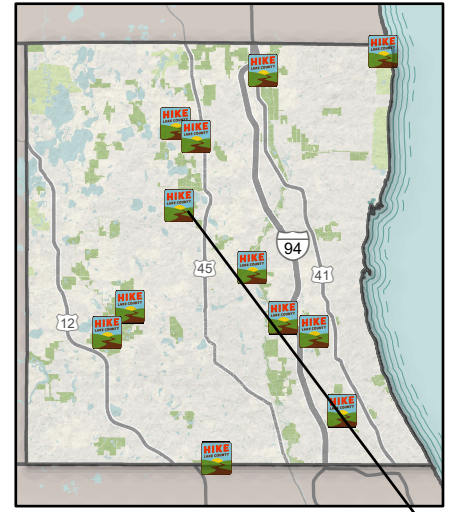
Rollins Savanna Forest Preserve

Address: 20160 W. Washington Street | Grayslake, IL 60030

Trail Length: 1.5 Miles

Instructions: Start and end at Native Seed Nursery Kiosk, out west on the trail towards loop and back.

L E G E N D		Vehicular Access		Kiosk
		Trail Access		Toilet
		Parking Lot		Overlook
		Start/End		









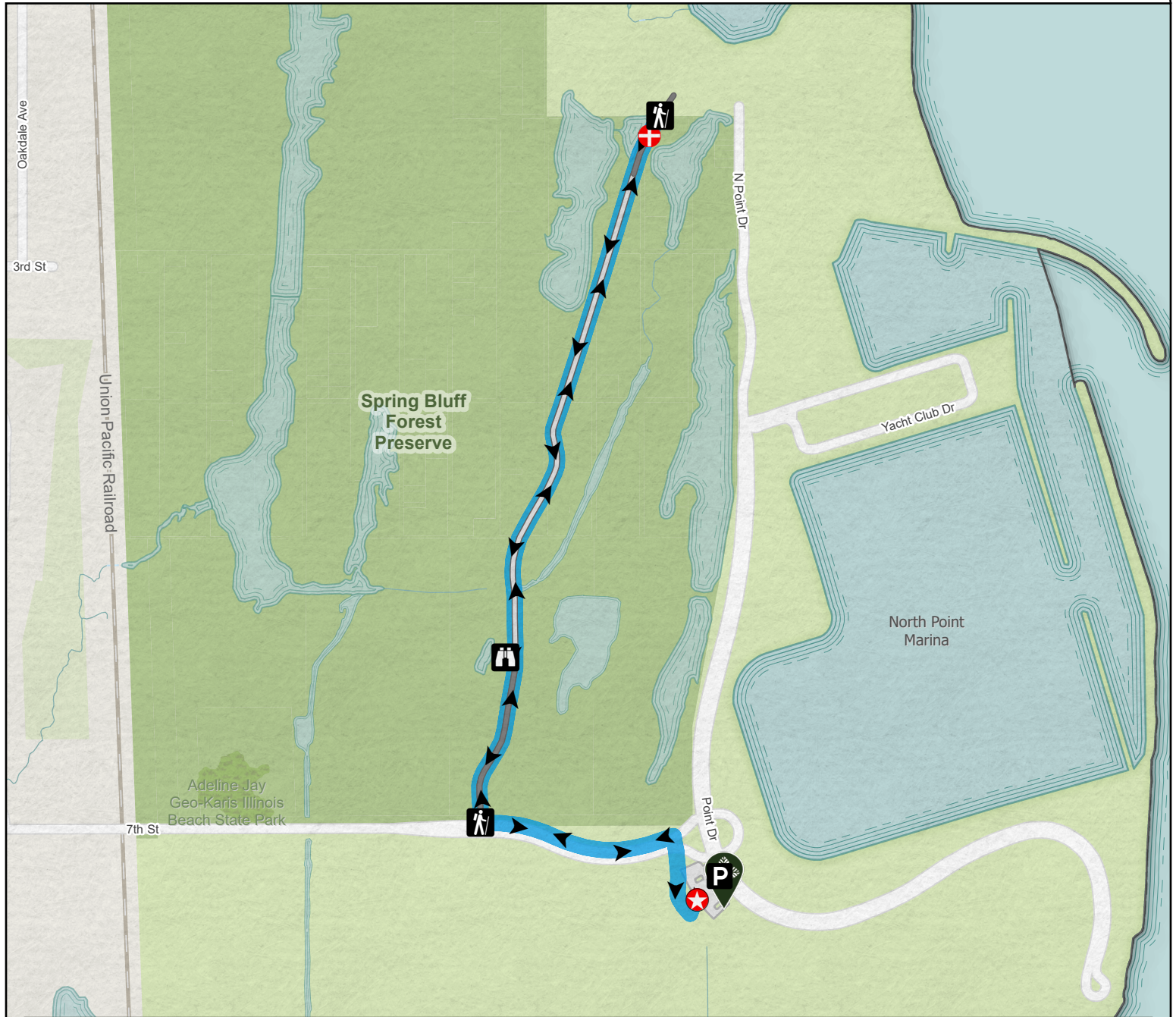
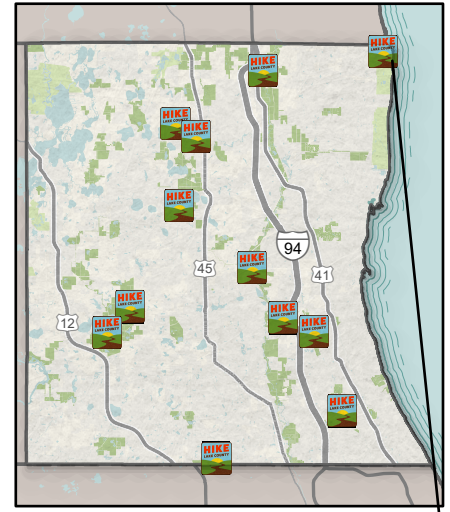
Spring Bluff Forest Preserve

Address: 1200 7th Street | Winthrop Harbor, IL 60096

Trail Length: 1.8 Miles

Instructions: Entrance is on N. Point Drive within Illinois State Beach Park. Use the first parking lot south of 7th Street. Follow trail north past new observation tower. Out and back.

- | | | | | |
|--------|---|------------------|---|------------|
| LEGEND |  | Vehicular Access |  | Start/End |
| |  | Trail Access |  | Turnaround |
| |  | Parking Lot |  | Overlook |
| | | | | |



Hike Lake County Trail Surface

0 250 500
Feet

Asphalt Gravel













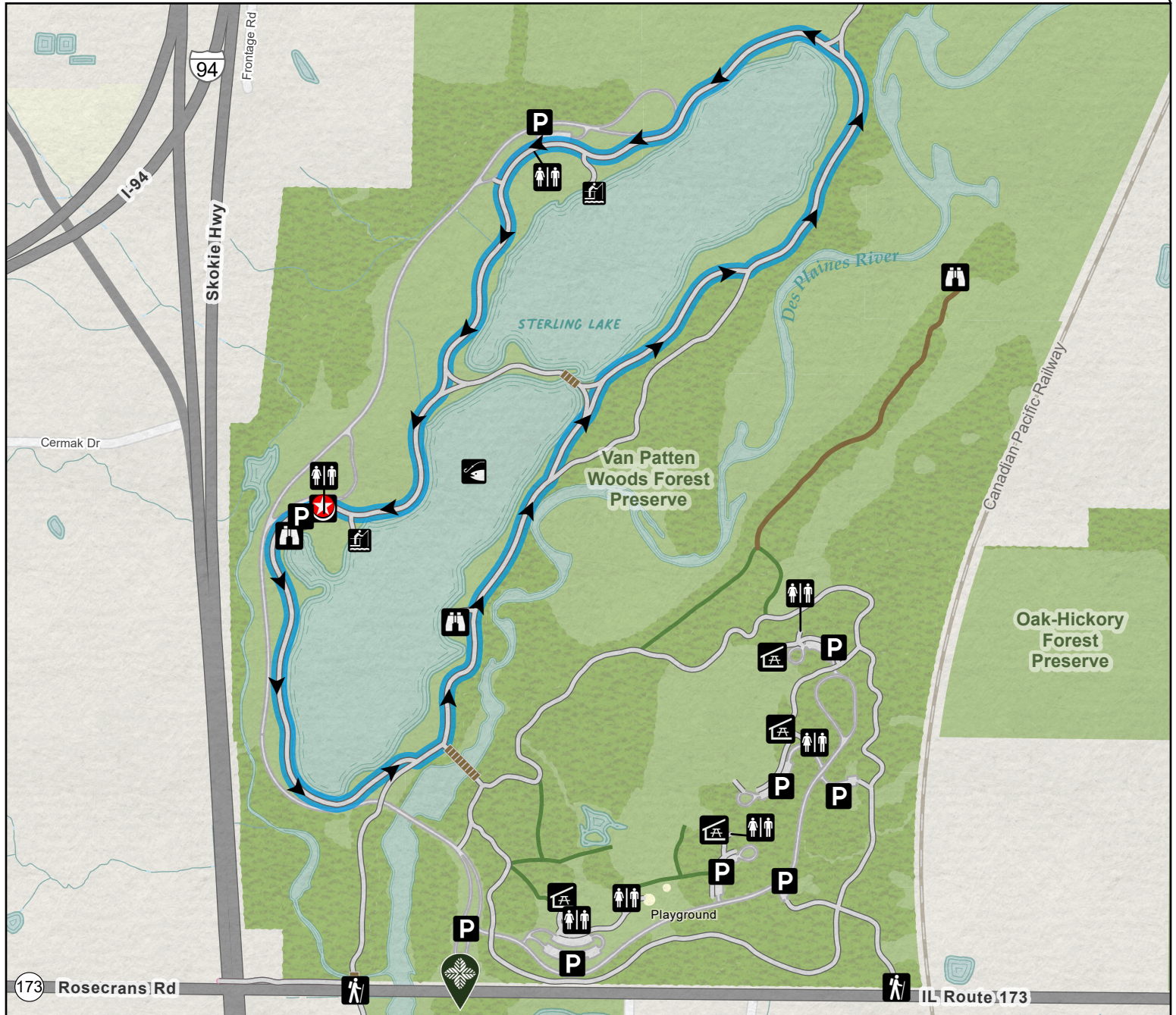
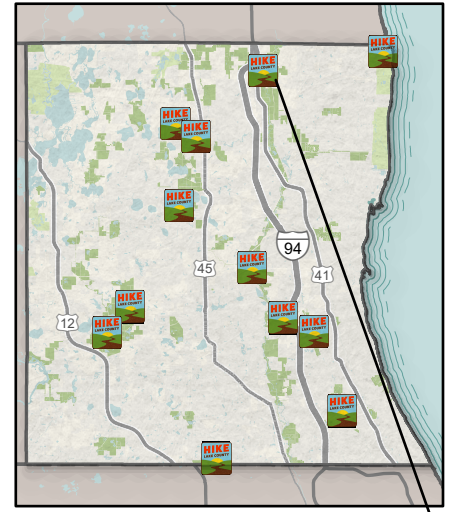
Van Patten Woods Forest Preserve

Address: 15838 W. Route 173 | Wadsworth, IL 60083

Trail Length: 2.5 Miles

Instructions: Use Lake Trails parking lot on south end of Sterling Lake (near Cartop Boat Launch). Trail begins near information kiosk and follows the blue loop along the southern part of Sterling Lake. **Counts as two trails.

- | | | | | |
|--------|---|------------------|---|----------------|
| LEGEND |  | Vehicular Access |  | Picnic Shelter |
| |  | Trail Access |  | Toilet |
| |  | Parking Lot |  | Overlook |
| |  | Start/End |  | Fishing Pier |
| |  | Kiosk |  | Fishing |



Hike Lake County Trail Surface

0 250 500
Feet

Asphalt Gravel

N